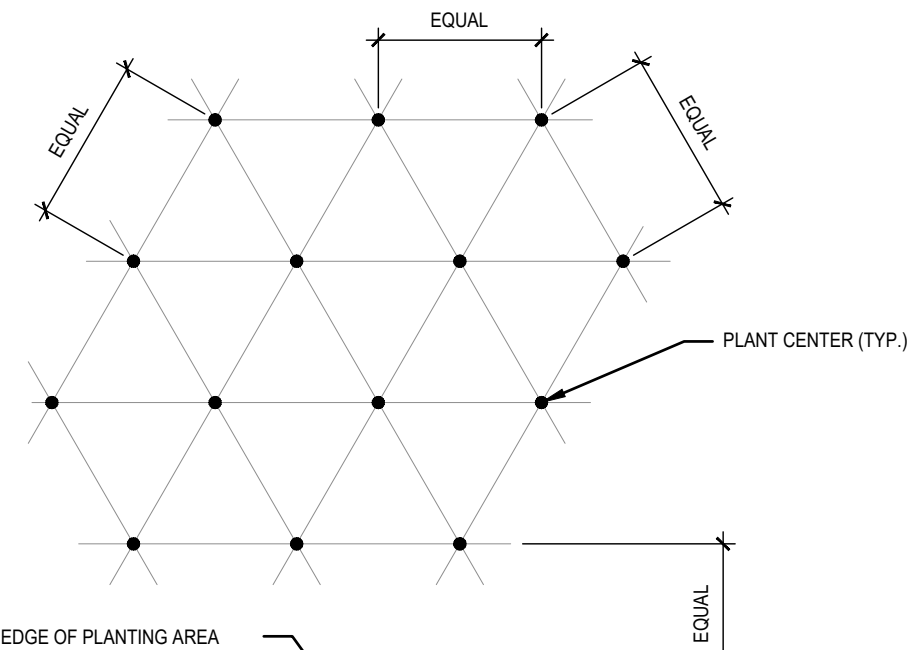


A PLANTING AT PARKING AREA

SCALE: NOT TO SCALE



NOTE: ALL PLANTS SHALL BE PLANTED AT EQUAL TRIANGULAR SPACING (EXCEPT WHERE SHOWN ON PLANS AS INFORMAL GROUPINGS). REFER TO PLANT LEGEND FOR SPACING DISTANCE BETWEEN PLANTS.

1) STEP 1: DETERMINE TOTAL PLANTS FOR THE AREA WITH THE FOLLOWING FORMULA:
TOTAL AREA / AREA DIVIDER = TOTAL PLANTS

PLANT SPACING	AREA DIVIDER	PLANT SPACING	AREA DIVIDER
6"	0.22	18"	1.95
8"	0.39	24"	3.46
10"	0.60	30"	5.41
12"	0.87	36"	7.79
15"	1.35		

2) STEP 2: SUBTRACT THE ROW(S) OF PLANTS THAT WOULD OCCUR AT THE EDGE OF THE PLANTED AREA WITH THE FOLLOWING FORMULA: TOTAL PERIMETER LENGTH / PLANT SPACING = TOTAL PLANT SUBTRACTION

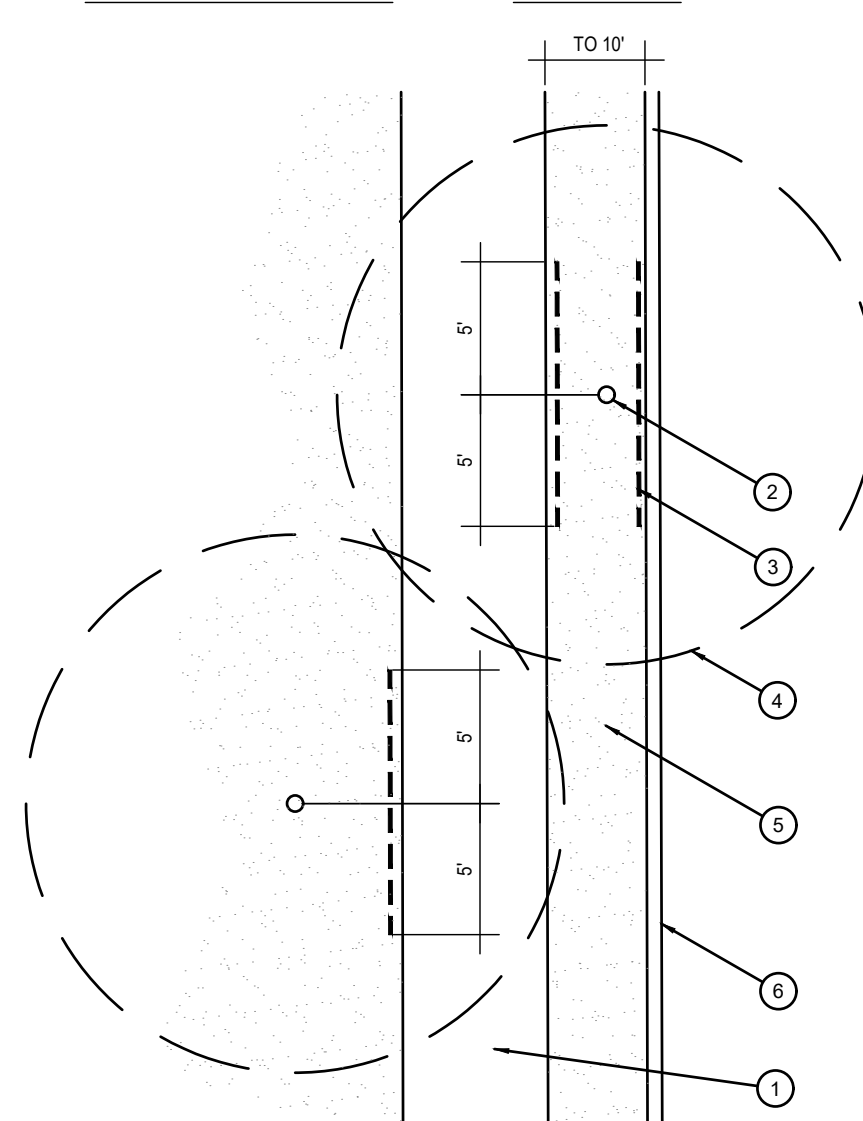
EXAMPLE: PLANTS AT 18" O.C. IN 100 SF PLANTING AREA, 40 LF PERIMETER
STEP 1: 100 SF / 1.95 = 51 PLANTS
STEP 2: 51 PLANTS - (40 LF / 1.95 = 21 PLANTS) = 30 PLANTS TOTAL

B PLANT SPACING

SCALE: NTS

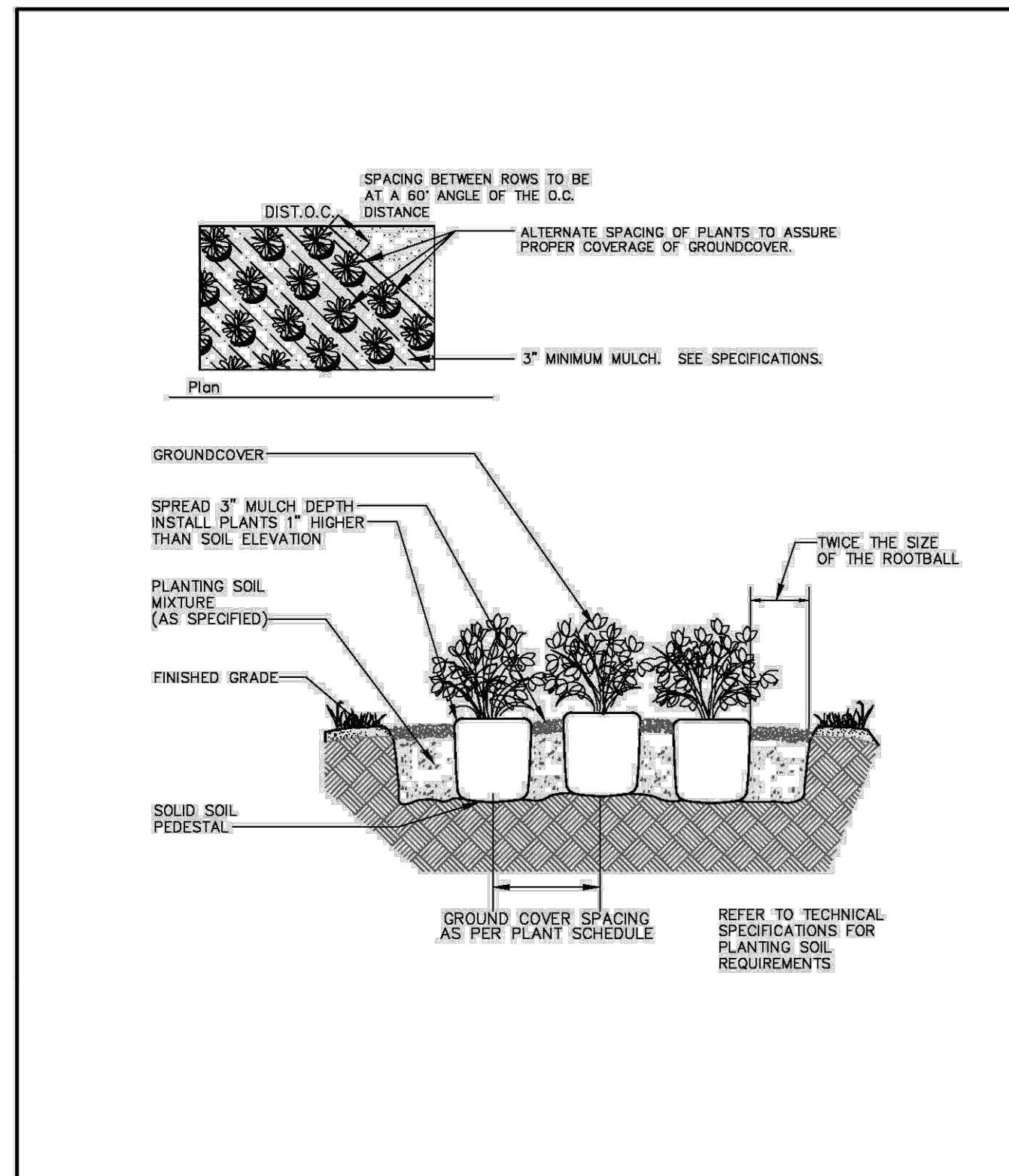
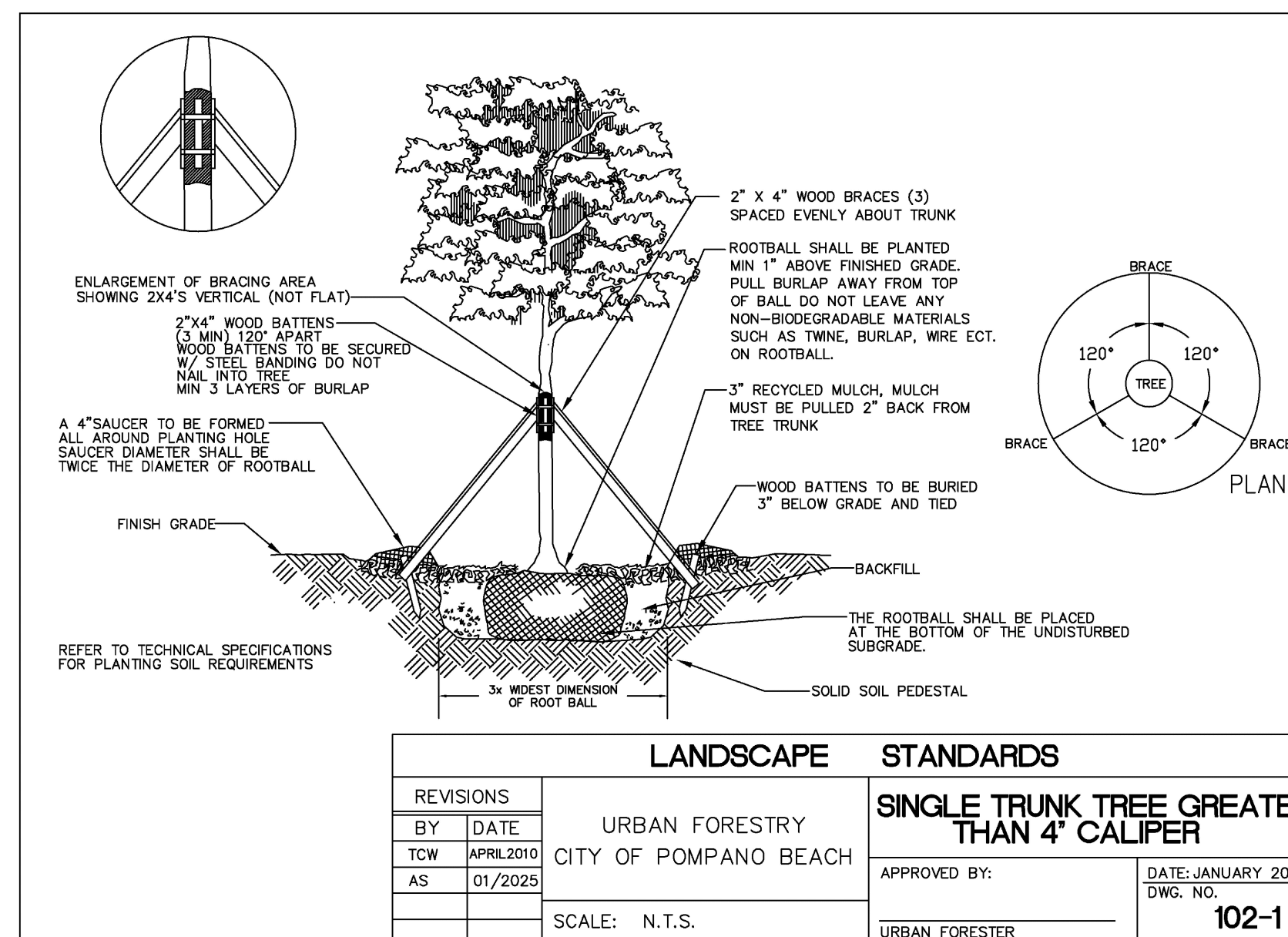
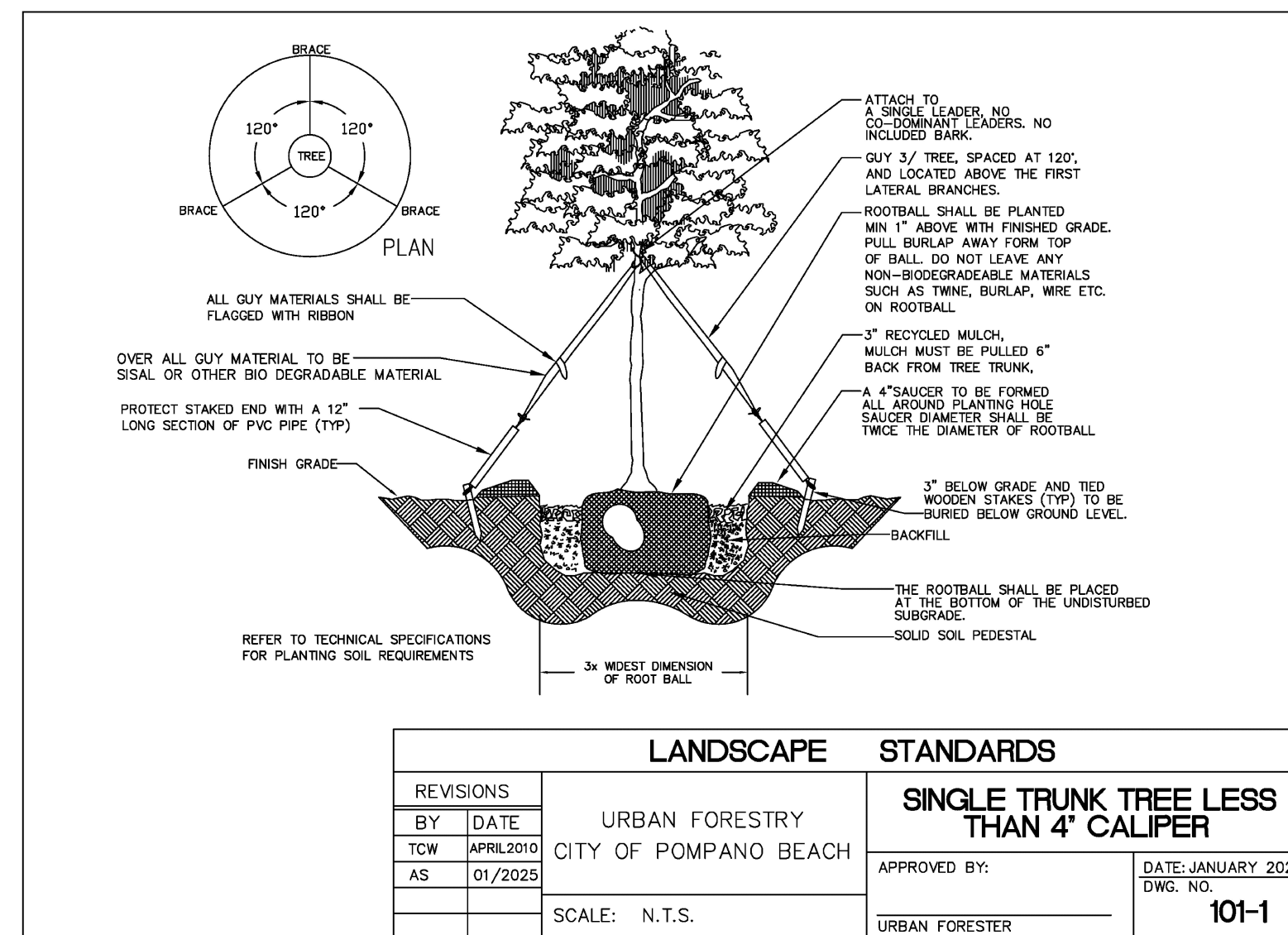
OPEN LANDSCAPE

PARKWAY

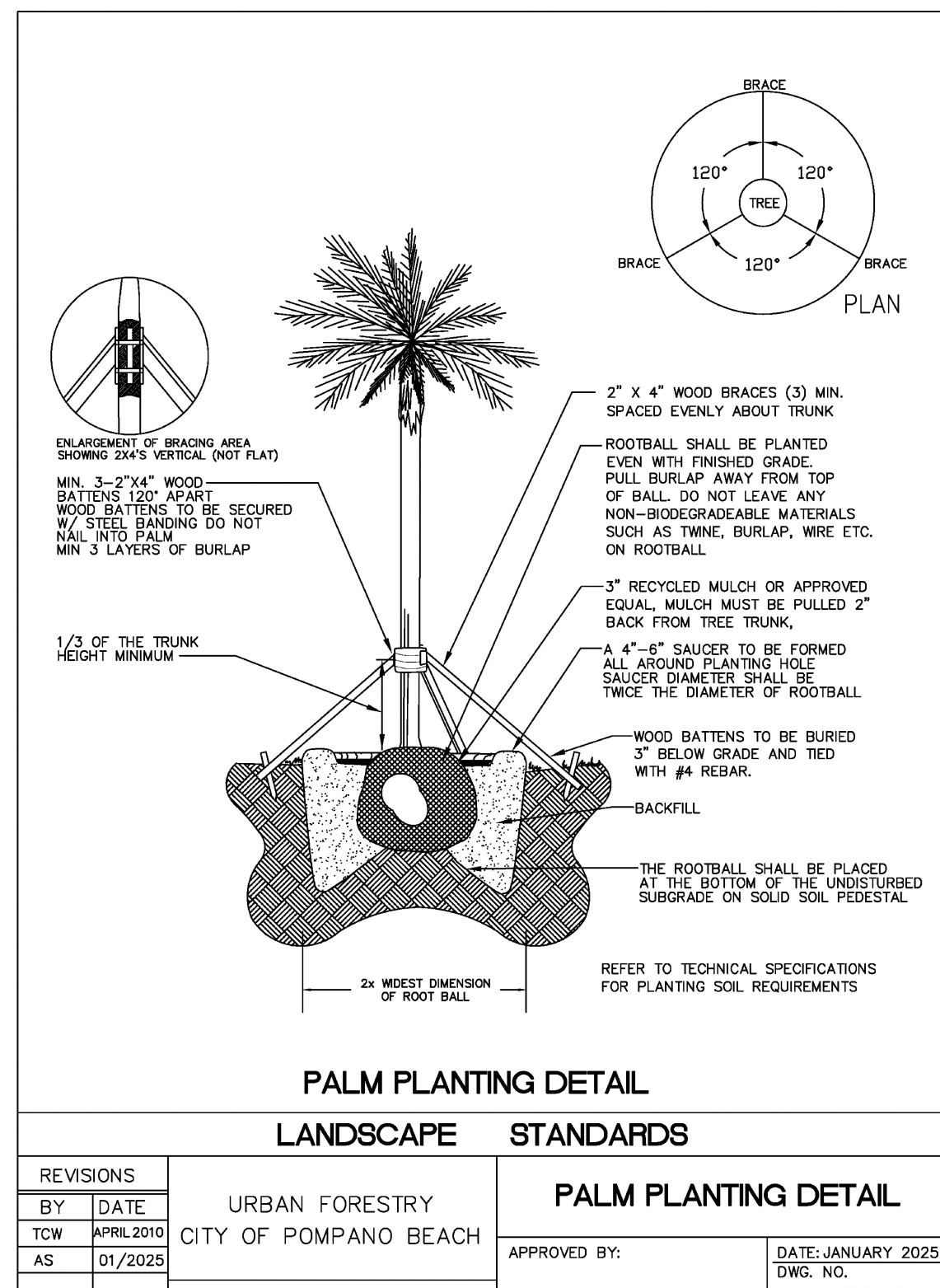


C ROOT BARRIER - PLAN VIEW

SCALE: NOT TO SCALE



REVISIONS		URBAN FORESTRY		GROUND COVER PLANTING DETAIL	
BY	DATE	CITY OF POMPAÑO BEACH		APPROVED BY:	DATE: APRIL 2010
TCW	APRIL 2010				DWG. NO.
AS	01/2025	SCALE: N.T.S.			201-1



REVISIONS		URBAN FORESTRY		PALM PLANTING DETAIL	
BY	DATE	CITY OF POMPAÑO BEACH		APPROVED BY:	DATE: JANUARY 2025
TCW	APRIL 2010				DWG. NO.
AS	01/2025	SCALE: N.T.S.			100-1

AAC

PZ25-12000014

08/20/2025

National Presence. Local Expertise.




EVERGREEN DESIGN GROUP
800.650.6630
www.evergreendesigngroup.com
FL LA 6666711

07/16/2025

LANDSCAPE PLANTING DETAILS

COMMERCIAL TENANT IMPROVEMENT PLANS
Office Warehouse
115 NW 16TH ST.
Pompano Beach, FL - 33060



Date	Comment
07/16/25	DRG COMMENTS

Project Number
Date 07/16/2025
Drawn By RNK
Checked By MNB

LP-2